

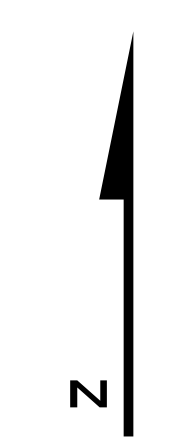
# Southern Queensland Landscapes South West Management Unit

## Legend

- State Borders
- SQ Landscapes
- SQ Landscapes Mgt Units
- Regional Councils
- State Forest
- National Park
- Nature Refuges
- Ramsar Wetlands
- Rural Properties
- RLP Currawinya Priority Area
- NRIP Priority Areas

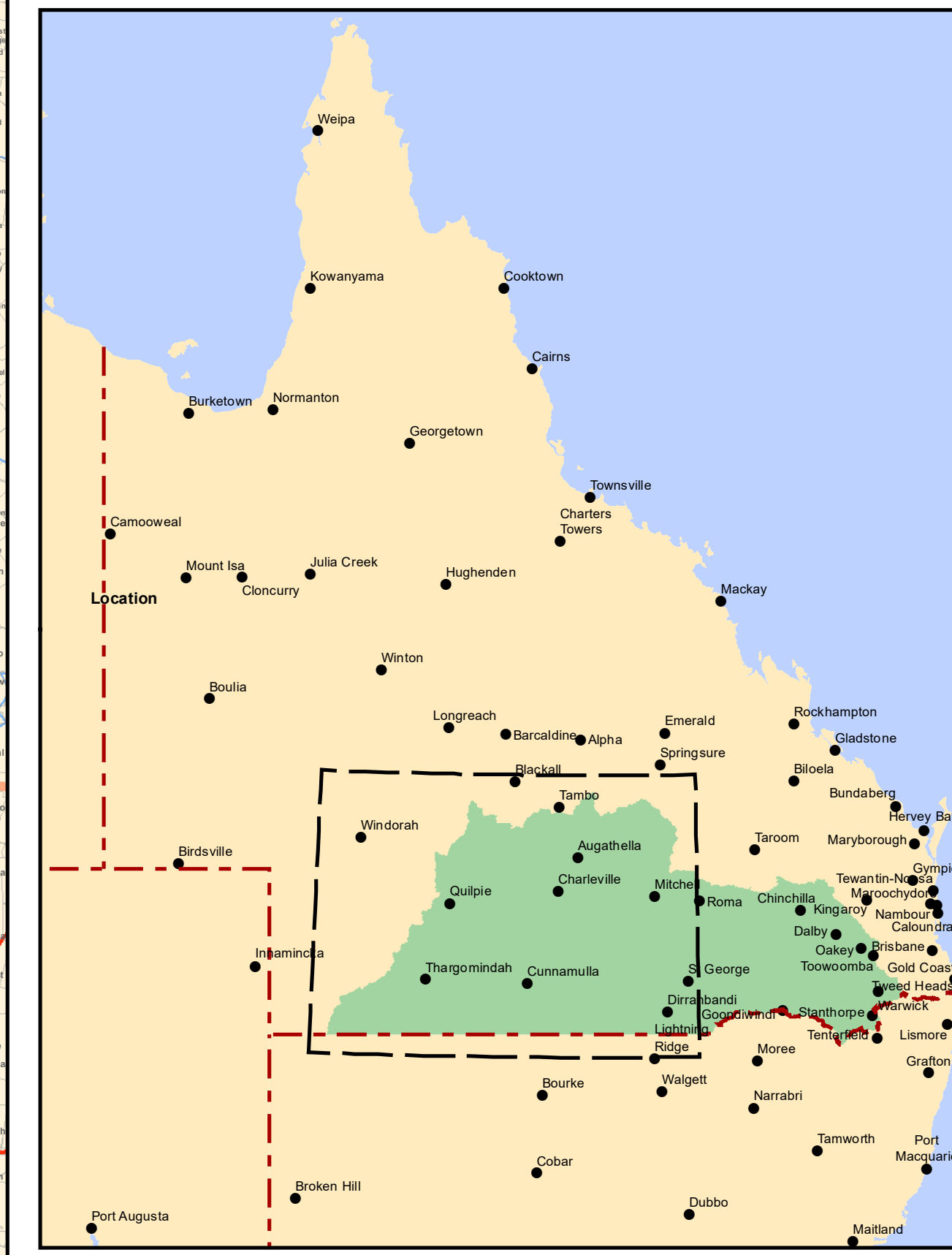
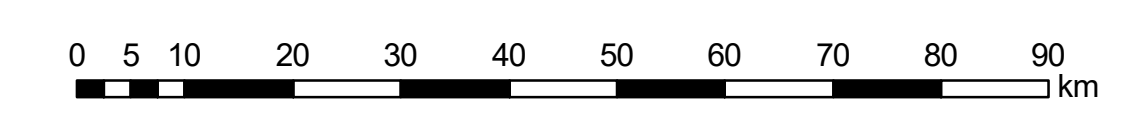
### Phase Clusters

- 1
- 2
- 3



Projection: Albers,  
Datum: WGS 1984,  
Central Meridian: 147,  
Standard Parallel 1: -26,  
Standard Parallel 2: -28

Scale: 1:700,000



Map © Southern Queensland Landscapes 2019. This product contains data and images supplied by Geoscience Australia under Creative Commons 3.0 <https://creativecommons.org/licenses/by/3.0/au/igalcode>  
Roads, Drainage, DCDB © State of Queensland (Department of Natural Resources, Mines and Energy) 2019

**Disclaimer:**  
This data has been compiled from multiple sources and at different capture scales. SQ Landscapes makes this information available as a service, and accepts no responsibility for any inaccuracy, actual or implied. This map is provided for planning purposes only.  
While every care is taken to ensure the accuracy of this data, SQ Landscapes makes no representations or warranties about its accuracy, reliability, completeness or suitability for any particular purpose and disclaims all responsibility and all liability (including without limitation, liability or negligence) for all expenses, losses, damages (including indirect or consequential damage) and costs which might be incurred as a result of the data being inaccurate or incomplete in any way and for any reason. This map is not to be sold or remade as part of a commercial product.

This map was produced by SQ Landscapes  
These projects are supported by Southern Queensland Landscapes, through funding from Australian Government National Landcare Program (NLP, RLP)  
Queensland Government Natural Resource Investment Program (NRIP)  
Queensland Government Rural Pastoral Initiative (QPI)

