
















# HEALTHY ACTIVE BY DESIGN ON THE GOLD COAST



## Healthy Active by Design Walkshop

-  **1** Pedestrianised mall streetscape with car parking underneath. Victoria Avenue.
-   **2** Oasis mixed use development block - residential, hotel(s), supermarket, shops, food and drink.
-  **3** Life/Surf championships venue.
-    **4** Large new children's play area, between Kurrawa and Pratten parks.
-  **5** Children's play with new sun shades.
-  **6** Link to beach.
-   **7** Crossing/junction design improvements including cycle lanes and pedestrian crossings.
-  **8** Street corridor improvements between school and park, including crossings, cycle lane...
-  **9** HAbD Gold Linq case study: bike shelters at light rail stop/station. [healthyactivebydesign.com.au/case-studies/goldlinq-bike-shelters](https://healthyactivebydesign.com.au/case-studies/goldlinq-bike-shelters)
-   **10** Cascade Gardens - well maintained park: nearest light rail station, Florida Gardens (North of map area).

## Design Features

-  **DESTINATIONS**
-  **MOVEMENT NETWORKS**
-  **COMMUNITY FACILITIES**
-  **SENSE OF PLACE**
-  **BUILDINGS**