




Future Point Plaza III, Panay Ave


Use caution - may involve errors or sections not suited for walking


Diliman, Quezon City, Metro Manila


-  1. Head southwest on Panay Ave toward Scout Borromeo St


110 m
-  2. Turn left onto Scout Borromeo St


120 m
-  3. Continue onto Sct. Tobias St


1.2 km
-  4. Sct. Tobias St turns slightly left and becomes Tobias - Hemady Bridge Rd


180 m
-  5. Continue onto Dona M. Hemady


22 m
-  6. Continue onto Doña Hemady St


1.4 km
-  7. Turn right onto Aurora Blvd/R-6


280 m
-  8. Turn left onto Gilmore Ave


260 m
-  9. Continue onto Granada


600 m
-  10. Continue onto Ortigas Ave


3.7 km
-  11. Turn right onto AutoCamp Access Rd/Gardner St


11 m
-  12. Turn left onto Ortigas Ave

1.9 km
-  13. Turn right onto Dr. Sixto Antonio Avenue

220 m
-  14. Turn left onto F Andres

450 m
-  15. Turn left onto GSIS Rd

280 m
-  16. Turn right onto Jenny's Avenue Ext.


Destination will be on the left

500 m

88 Jenny's Avenue Ext.

Pasig, 1609 Metro Manila

These directions are for planning purposes only. You may find that construction projects, traffic, weather, or other events may cause conditions to differ from the map results, and you should plan your route accordingly. You must obey all signs or notices regarding your route.