











Beckett Point Map Landmarks

			Notes
Boat Ramp			Contact Patti or Jean to obtain key for padlock. Flag is raised on holidays
Cistern Building			No longer used as a cistern. Now used as Secretary's office and storage for Club records
Clubhouse and Playground			Bring kids or grandkids here anytime. This is where the 4th of July celebration takes place.
Defibrillator			Adjacent to Clubhouse and across from 940 Beckett Point Rd.
Drainfield			Drainfield for our sewer system
Gravel Pit and Pump Station			PUD Septic pump station and Club gravel pit
Library			Beckett Point's lending library. Adjacent to clubhouse. Take a book, leave a book.

			Notes
Boat Ramp parking			These parking spaces are designated for lots that don't have enough room for the two parking spaces required by the County. There is additional parking for cars and boat trailers.
Pump Station 2			PUD septic pump station located between upper and lower Hill Park roads
SBA 36			Club property to provide open space and access to Discovery Bay for leaseholders not on the water. May be used in the future to provide a connection between the lagoon and Discovery Bay to aid in lagoon restoration.
Trail - Beach			Access to beach at the end of Beckett Point Road
Trail - Hillside			This trail takes you from Hiway Heights Rd, past the water tanks, and along the hillside through the rare prairie habitat. The trail is not maintained and is steep and slippery in spots. At your own risk!
Water Tanks			In the days before we connected to the PUD water, these tanks stored water for Beckett Point residents.